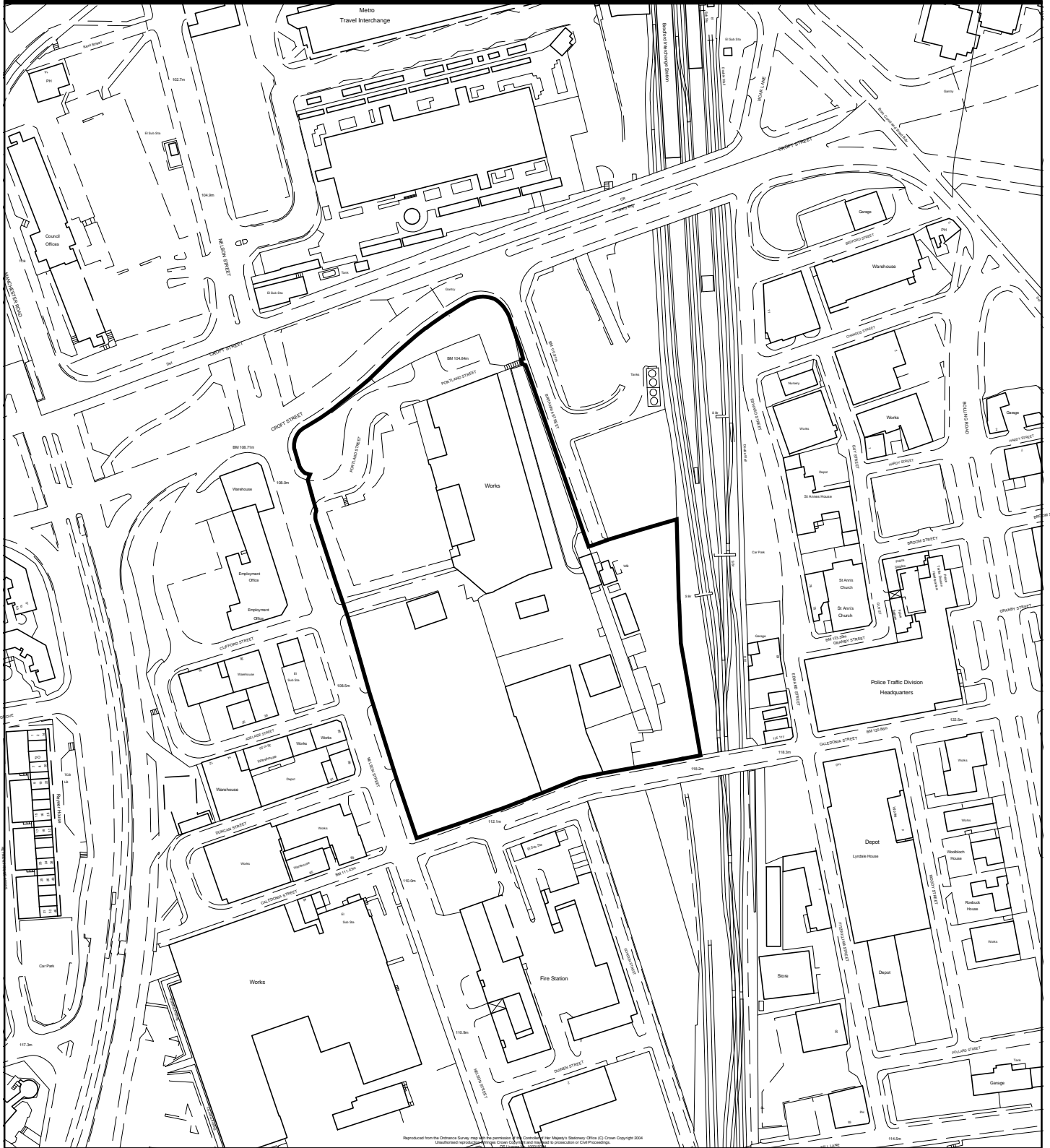




Replacement Unitary Development Plan for the Bradford District Post Inquiry Modifications



Mod. reference MOD/BW/C/1	Scale. 1:2,500	Key.  Delete City Centre Expansion Area 6.4C
Site reference BW/CT1.20	Site Area. 2.72 Ha	
Address City Centre Expansion Area at Nelson St/Croft St, Bradford.	OS Grid Ref. SE 1623	
 NORTH		© Crown copyright. All rights reserved. City of Bradford Metropolitan District Council 100019304